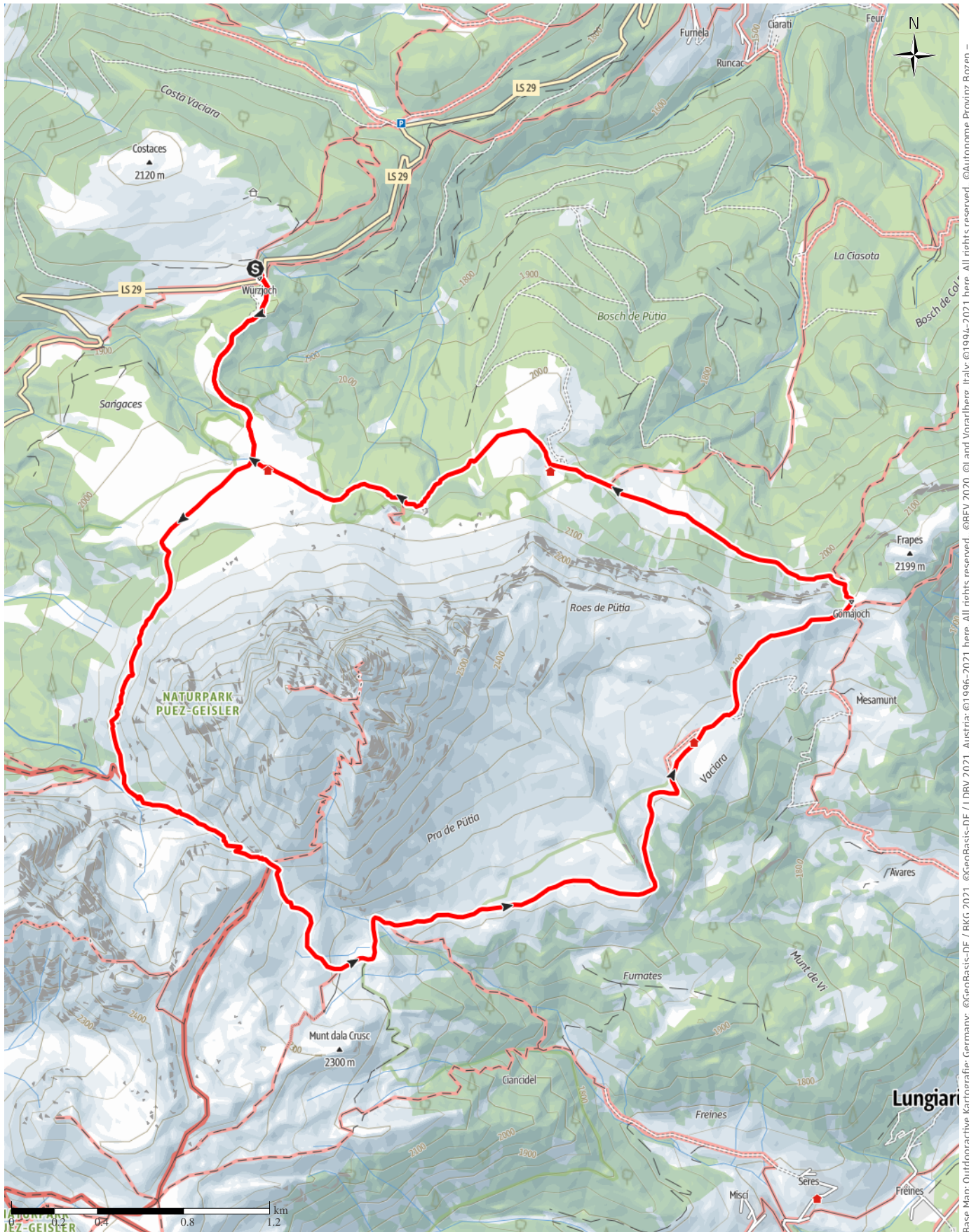


Drafted on 2021-08-04

← 13 km | ⌚ 4:20 h | ▲ 555 m | ▼ 557 m | Difficulty -



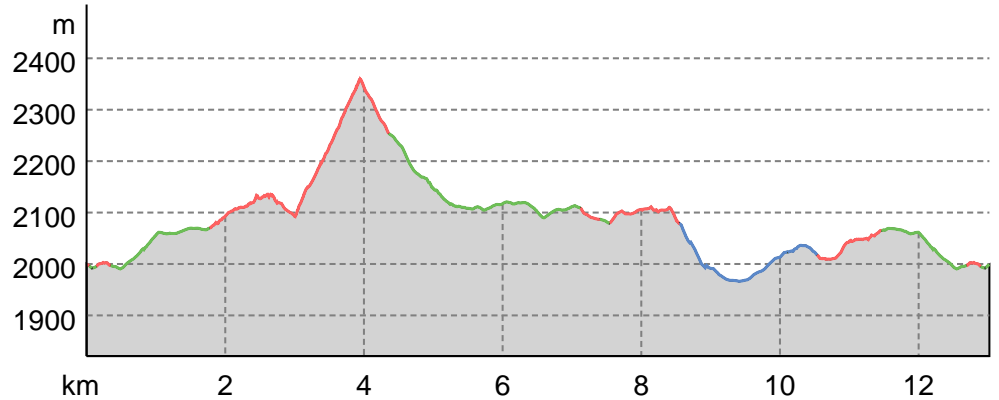
Base Map: Outdooractive Kartografie; Germany: ©GeoBasis-DE / LDBV 2021, Austria: ©1996-2021 here. All rights reserved. ©BBEV 2020, ©Land Vorarlberg, Italy: ©1994-2021 here. All rights reserved. ©Autonome Provinz Bozen - Südtirol - Abteilung Natur, Landschaft und Raumentwicklung, ©Cartago S.R.L. Base Map: outdooractive Cartography, ©OpenStreetMap (www.openstreetmap.org)

Drafted on 2021-08-04

Road surface

Dirt road	2 km
Way	5.8 km
Path	5.2 km
Street	0 km

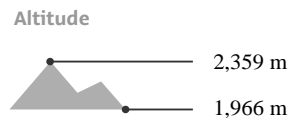
Elevation profile



route data

Hiking route

Distance	↔	13 km
Duration	🕒	4:20 h
Ascent	⬆️	555 m
Descent	⬇️	557 m



Takeshi INOUE

Updated: August 04, 2021

Takeaway route for iPhone and Android



Scan QR code, save this route offline, share with friends and more...

Website

<https://www.alpenvereinaktiv.com/s/13XimX>