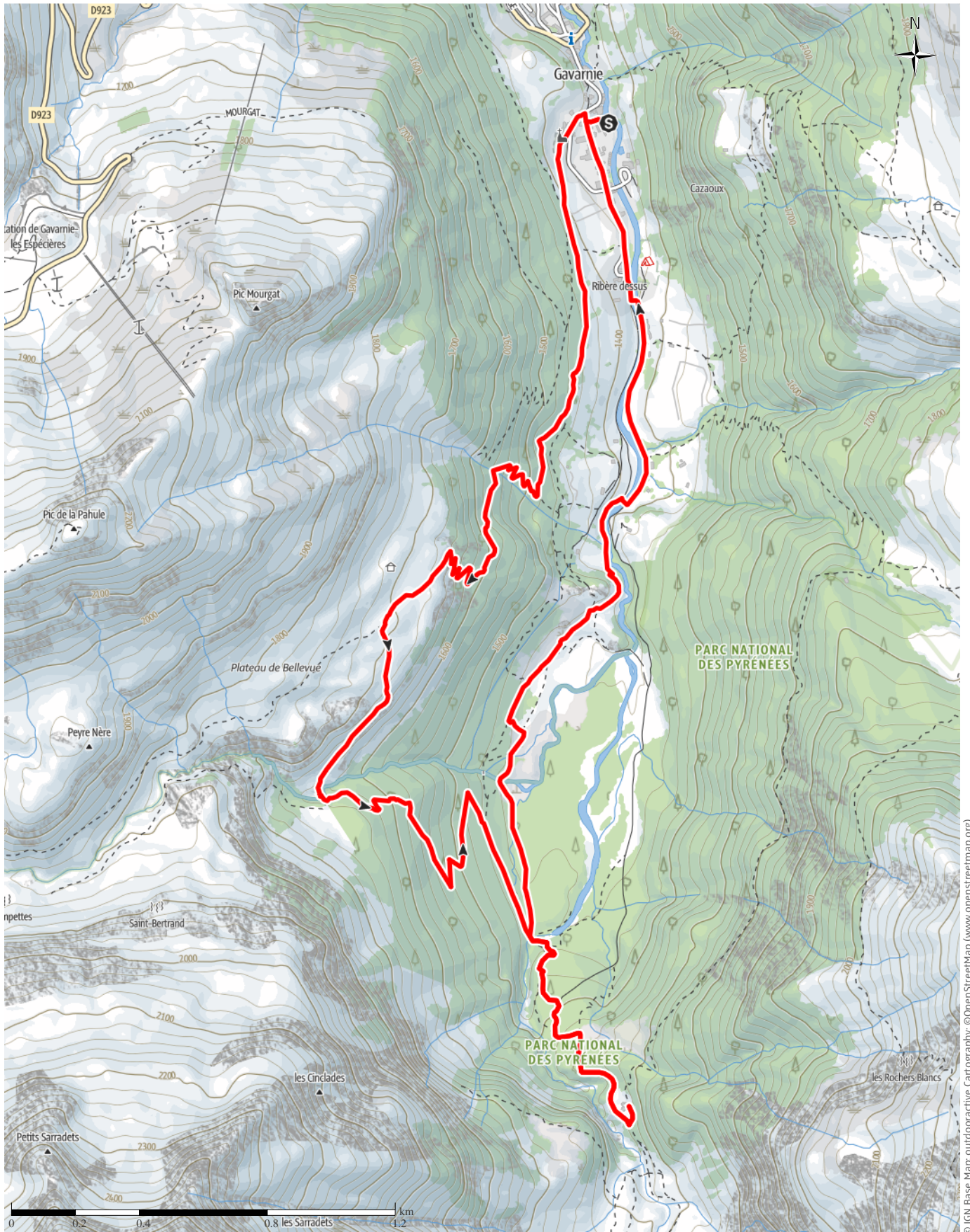


Drafted on 2021-08-27

↔ 10.1 km | ⌚ 3:25 h | ⬆️ 469 m | ⬆️ 469 m | Difficulty -



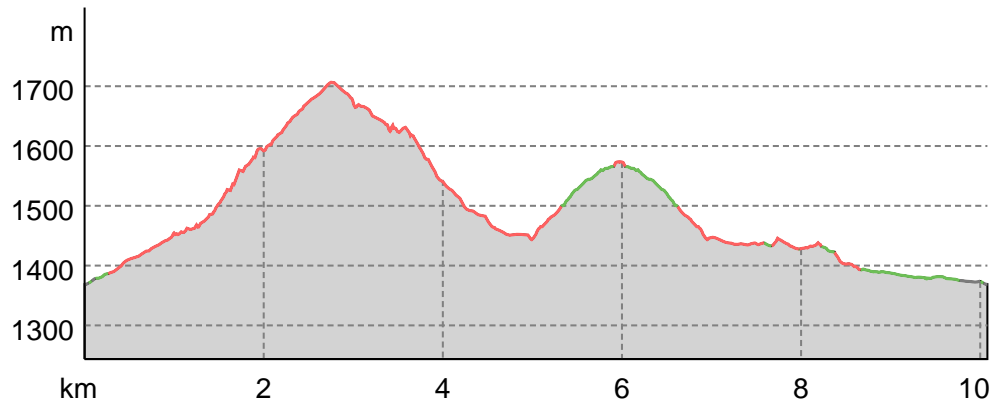
© IGN Base Map: outdooractive Cartography, ©OpenStreetMap (www.openstreetmap.org)

Drafted on 2021-08-27

Road surface

Asphalt	0.4 km
Way	2.7 km
Path	7 km

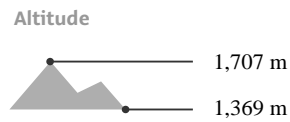
Elevation profile



route data

Hiking route

Distance	↔	10.1 km
Duration	🕒	3:25 h
Ascent	⬆️	469 m
Descent	⬇️	469 m



Takeshi INOUE

Updated: August 27, 2021

Takeaway route for iPhone and Android



Scan QR code, save this route offline, share with friends and more...

Website

<https://www.alpenvereinaktiv.com/s/14Cv9k>